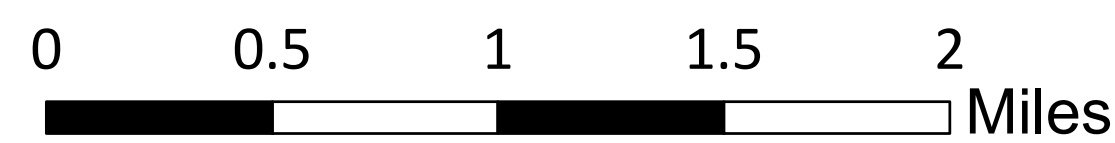
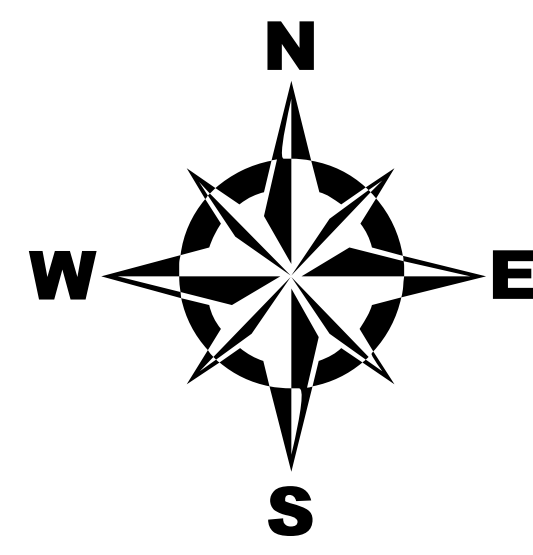


# TOWN OF SUTTON NEW HAMPSHIRE Hazard Mitigation Plan 2019 Map 5: Culverts and Stream Crossings

## Legend

- Dams
- Watershed Boundaries
- Past Flood Damage
- Special Flood Hazard Areas / Floodplains**
  - 1% Annual Flood Risk
  - 0.2% Annual Flood Risk
  - Wetlands
  - Lakes and Ponds
  - Rivers and Streams
  - Intermittent Streams
- Topographic Contours**
  - 20' Contour
  - 100' Contour
- Roads**
  - Interstates
  - Class I and II State Highways
  - Class V Town Maintained Roads
  - Class VI Unmaintained Roads
  - Other Roads/Private
  - Town Boundary



This map was produced by the Central NH Regional Planning Commission for the Town of Sutton Hazard Mitigation Plan Update, June 2019. It is intended for planning purposes only.


Funded through NH Homeland Security and Emergency Management and the Federal Emergency Management Agency.

Data Sources: NH GRANIT, NH Dept. of Environmental Services, NH Dept. of Transportation, FEMA, CNHRPC, Town of Sutton, NH Fish and Game, Trout Unlimited, Hazard Mitigation Committee Input. Corrections should be provided to the Town of Sutton and to CNHRPC.

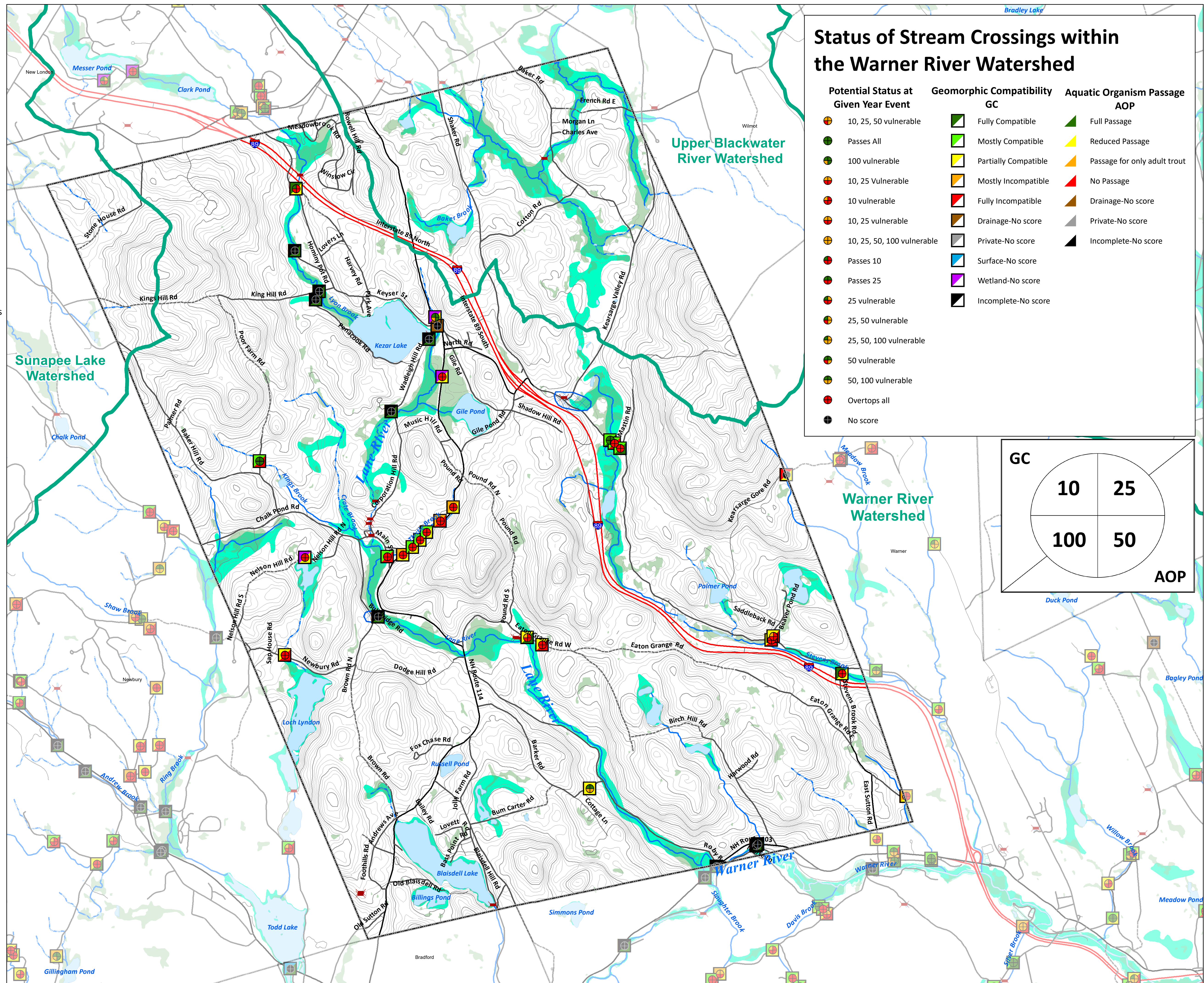
Central New Hampshire  
Regional Planning  
Commission

28 Commercial Street, Suite 3  
Concord, NH 03301

603.226.6020  
www.cnhrpc.org



FEMA



## Status of Stream Crossings within the Warner River Watershed

- | Potential Status at Given Year Event | Geomorphic Compatibility GC | Aquatic Organism Passage AOP |
|--------------------------------------|-----------------------------|------------------------------|
| 10, 25, 50 vulnerable                | Fully Compatible            | Full Passage                 |
| Passes All                           | Mostly Compatible           | Reduced Passage              |
| 100 vulnerable                       | Partially Compatible        | Passage for only adult trout |
| 10, 25 Vulnerable                    | Mostly Incompatible         | No Passage                   |
| 10 vulnerable                        | Fully Incompatible          | Drainage-No score            |
| 10, 25 vulnerable                    | Drainage-No score           | Private-No score             |
| 10, 25, 50, 100 vulnerable           | Private-No score            | Incomplete-No score          |
| Passes 10                            | Surface-No score            |                              |
| Passes 25                            | Wetland-No score            |                              |
| 25 vulnerable                        | Incomplete-No score         |                              |
| 25, 50 vulnerable                    |                             |                              |
| 25, 50, 100 vulnerable               |                             |                              |
| 50 vulnerable                        |                             |                              |
| 50, 100 vulnerable                   |                             |                              |
| Overtops all                         |                             |                              |
| No score                             |                             |                              |

